TENNESSEE D.O.T.
DESIGN DIVISION
FILE NO.

POINT	TOP	INVERT	INVERT	INVERT	INVERT	
S9642	TOP-1051.21	INV-1045.01	INV-1046.21	INV-1044.51	INV-1044.51	INV-1044.51
S9648	TOP-1051.63	INV-1041.45				
SS1029	TOP-1054.65	INV-1051.05				
SS1035	TOP-1058.53	INV-1054.86	INV-1054.84			
S9634	TOP-1052.77	INV-1047.97				
S9977		INV-1051.22				
SS1039	TOP-1062.30	INV-1057.28	INV-1057.30			
SS1040	TOP-1062.94	INV-1058.54				
S8732	TOP-1065.65	INV-1063.70	INV-1063.72			
SS1248	TOP-1066.79	INV-1063.37				
S9039	TOP-1065.52	INV-1063.70				
S9909	TOP-1065.01	INV-1063.37				
S9982		INV-1057.15				
S9980		INV-1056.76				
S9981		INV-1056.99				
S9035	TOP-1069.17	INV-1063.75	INV-1063.65			
S8729	TOP-1065.56	INV-1063.87	INV-1063.80			

POINT	TOP	INVERT	INVERT	INVERT
S9575	TOP-1059.92	INV-1048.60	INV-1049.38	INV-1049.40
S9570	TOP-1053.35	INV-1044.97	INV-1044.86	INV-1044.97
S9605	TOP-1059.23	INV-1054.39		
S9564	TOP-1059.58	INV-1051.75		
S9578	TOP-1049.86			
S9784	TOP-1061.10	INV-1056.40		

CURVE DC34
PI 14+26.20
N 570.212.4096
E 2.627.668.4617
'- 4° 16' 33" (LT)
D 1° 00' 00"
R 5.730.00
L 427.61
T 213.91
SE NC
DESIGN SPEED 30 MPH
TRANS. LENGTH N/A

CURVE DC33
PI 11+17.36
N 570.326.3186
E 2.627.955.5340
'- 1° 44' 17" (RT)
D 1° 00' 00"
R 5.730.00
L 173.82
T 86.92
SE NC
DESIGN SPEED 30 MPH
TRANS. LENGTH N/A

CURVE DC1
PI 156+57.29
N 569.963.5294
E 2.628.012.0419
'- 3° 02' 49" (LT)
D 0° 30' 00"
R 11.459.16
L 609.41
T 304.78
SE NC
DESIGN SPEED 45 MPH
TRANS. LENGTH N/A

PILOT #223 FACILITY ID #2780265
E.P.A. CERTIFICATION NO. 041013

TANK NO.	CAPACITY	FUEL TYPE
1A	15.000 GALLONS	GASOLINE
2A	8.000 GALLONS	GASOLINE
2B	7.000 GALLONS	DIESEL

CP 78-071-02
STA. 149+49.24
~54.94'(LT)
N 570247.0350
E 2627360.9063
ELEV 1067.06
ALLUM. DISK

CP 78-071-03
STA. 151+28.65
129.58'(RT)
N 570013.9899
E 2627470.0951
ELEV 1065.75
ALLUM. DISK

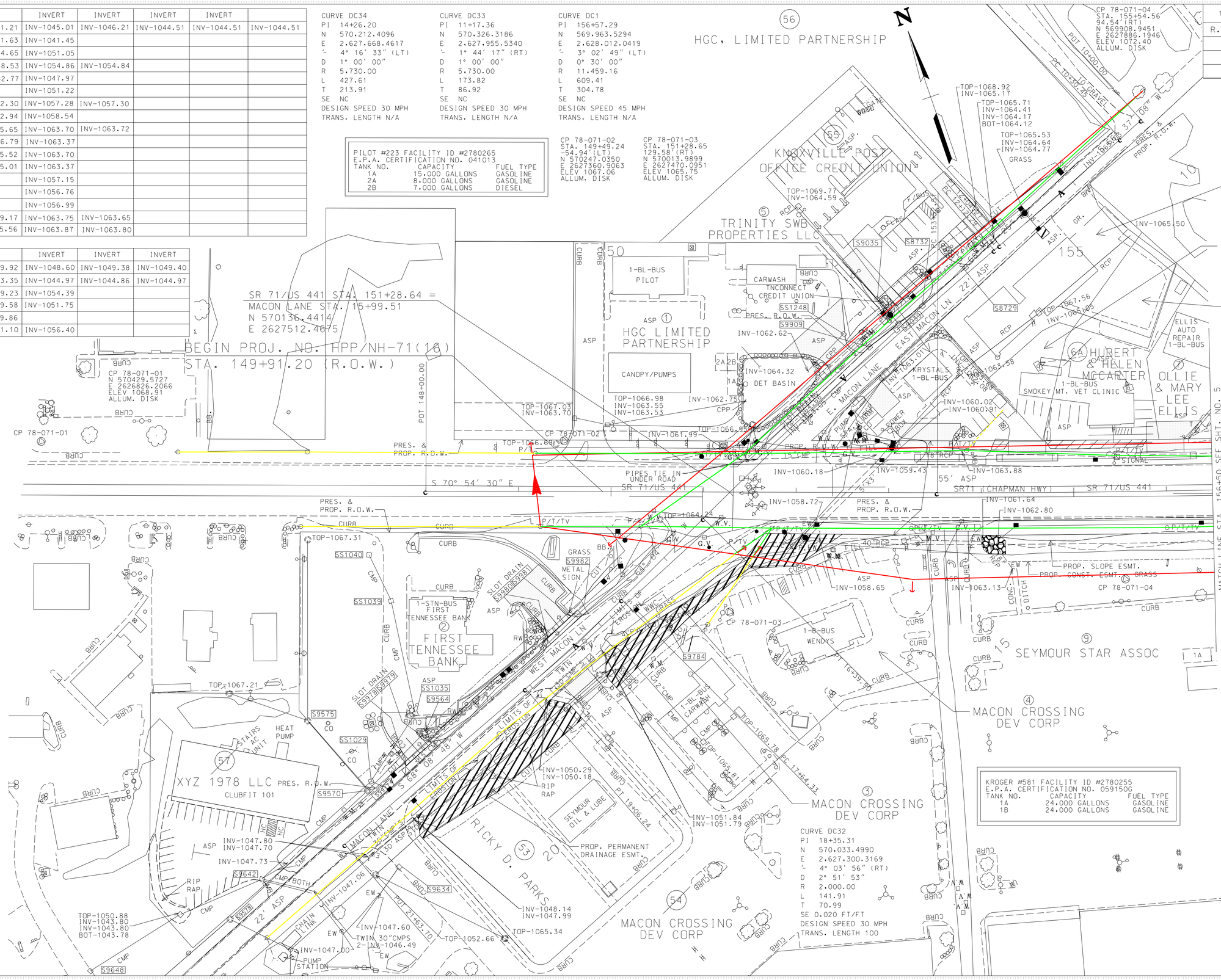

KROGER #581 FACILITY ID #2780255
E.P.A. CERTIFICATION NO. 059150G

TANK NO.	CAPACITY	FUEL TYPE
1A	24.000 GALLONS	GASOLINE
1B	24.000 GALLONS	GASOLINE

CURVE DC32
PI 18+35.31
N 570.033.4990
E 2.627.300.3169
'- 4° 03' 56" (RT)
D 2° 51' 53"
R 2.000.00
L 141.91
T 70.99
SE 0.020 FT/FT
DESIGN SPEED 30 MPH
TRANS. LENGTH 100

TYPE	YEAR	PROJECT NO.	SHEET NO.
R.O.W.	2015	HPP/NH-71(16)	4

R.O.W. PLANS

COORDINATES ARE NAD/83(1995), ARE DATUM ADJUSTED BY THE FACTOR OF 1.00001 AND TIED TO THE TGRN. ALL ELEVATIONS ARE REFERENCED TO THE NAVD 1988.

STATE OF TENNESSEE
DEPARTMENT OF TRANSPORTATION

PRESENT LAYOUT

BEGIN TO STA. 156+50

SCALE: 1"=50'

$$$$SYTIME$$$$$$$
$$$$DONSPEC$$$$$$$

TENNESSEE D.O.T.
DESIGN DIVISION
FILE NO.

TYPE	YEAR	PROJECT NO.	SHEET NO.
R.O.W.	2015	HPP/NH-71(16)	5

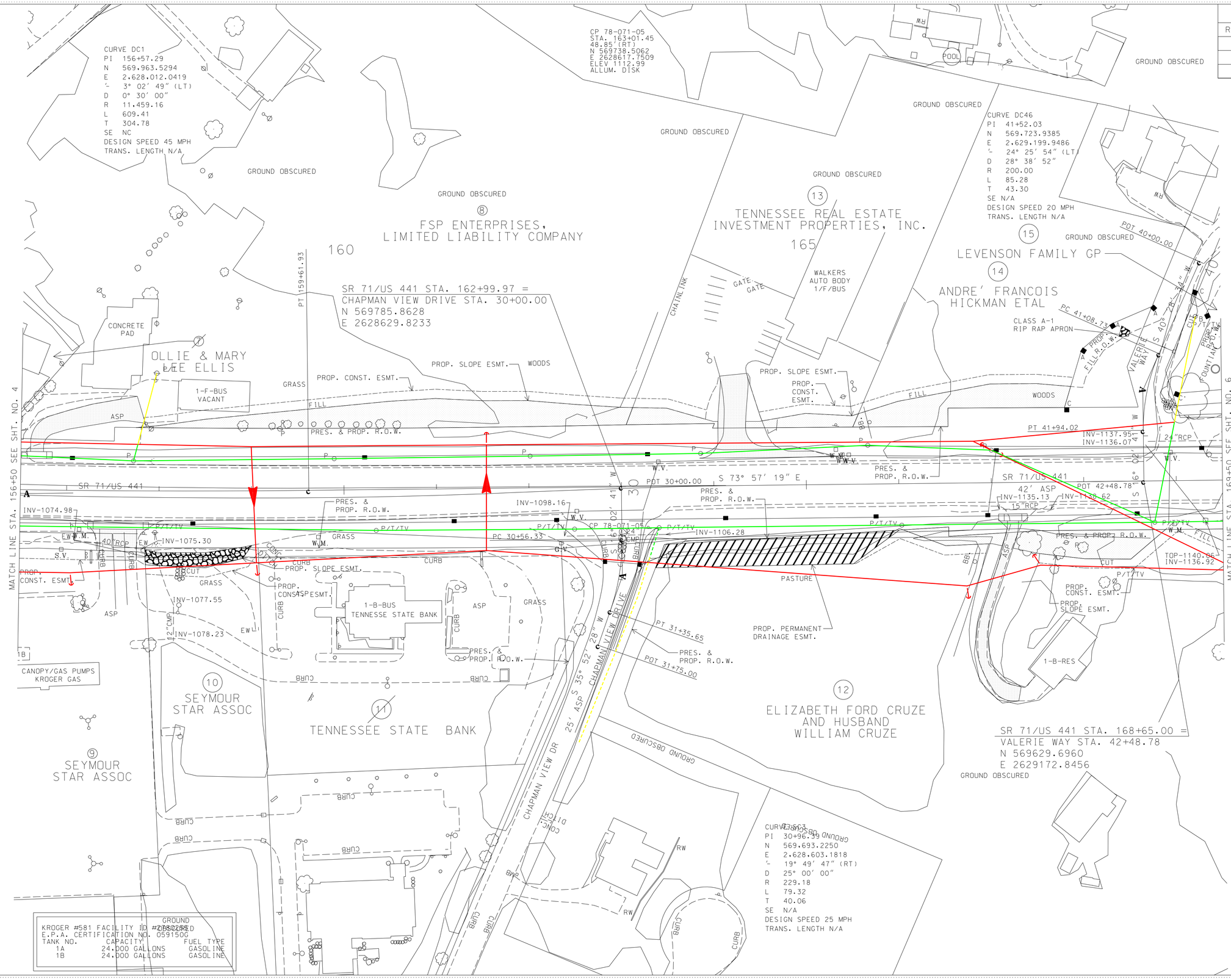

R.O.W. PLANS

COORDINATES ARE NAD/83(1995), ARE DATUM ADJUSTED BY THE FACTOR OF 1.00001 AND TIED TO THE TGRN. ALL ELEVATIONS ARE REFERENCED TO THE NAVD 1988.

STATE OF TENNESSEE
DEPARTMENT OF TRANSPORTATION

PRESENT LAYOUT

STA.156+50 TO STA.169+50

SCALE: 1"=50'

$$$$SYTIME$$$$$$$
$$$$CONSPEC$$$$$$$

TENNESSEE D.O.T.
DESIGN DIVISION
FILE NO.

TYPE	YEAR	PROJECT NO.	SHEET NO.
R.O.W.	2015	HPP/NH-71(16)	6

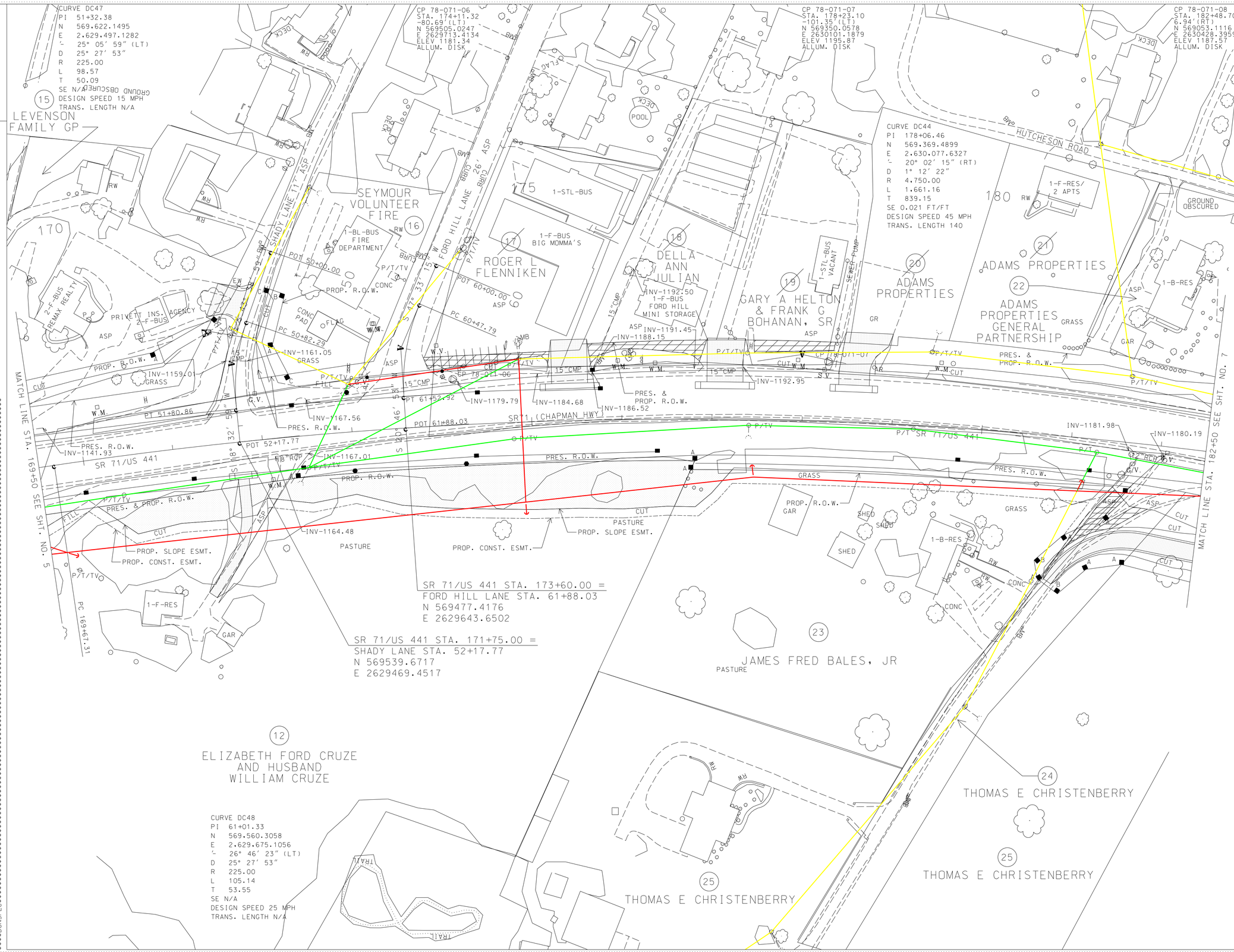

R.O.W. PLANS

COORDINATES ARE NAD/83(1995), ARE DATUM ADJUSTED BY THE FACTOR OF 1.00001 AND TIED TO THE TGRN. ALL ELEVATIONS ARE REFERENCED TO THE NAVD 1988.

STATE OF TENNESSEE
DEPARTMENT OF TRANSPORTATION

PRESENT LAYOUT

STA.169+50 TO STA.182+50

SCALE: 1"=50′

$$$$SYTIME$$$$$$
$$$$DONSPEC$$$$

TENNESSEE D.O.T.
DESIGN DIVISION
FILE NO.

TYPE	YEAR	PROJECT NO.	SHEET NO.
R.O.W.	2015	HPP/NH-71(16)	7

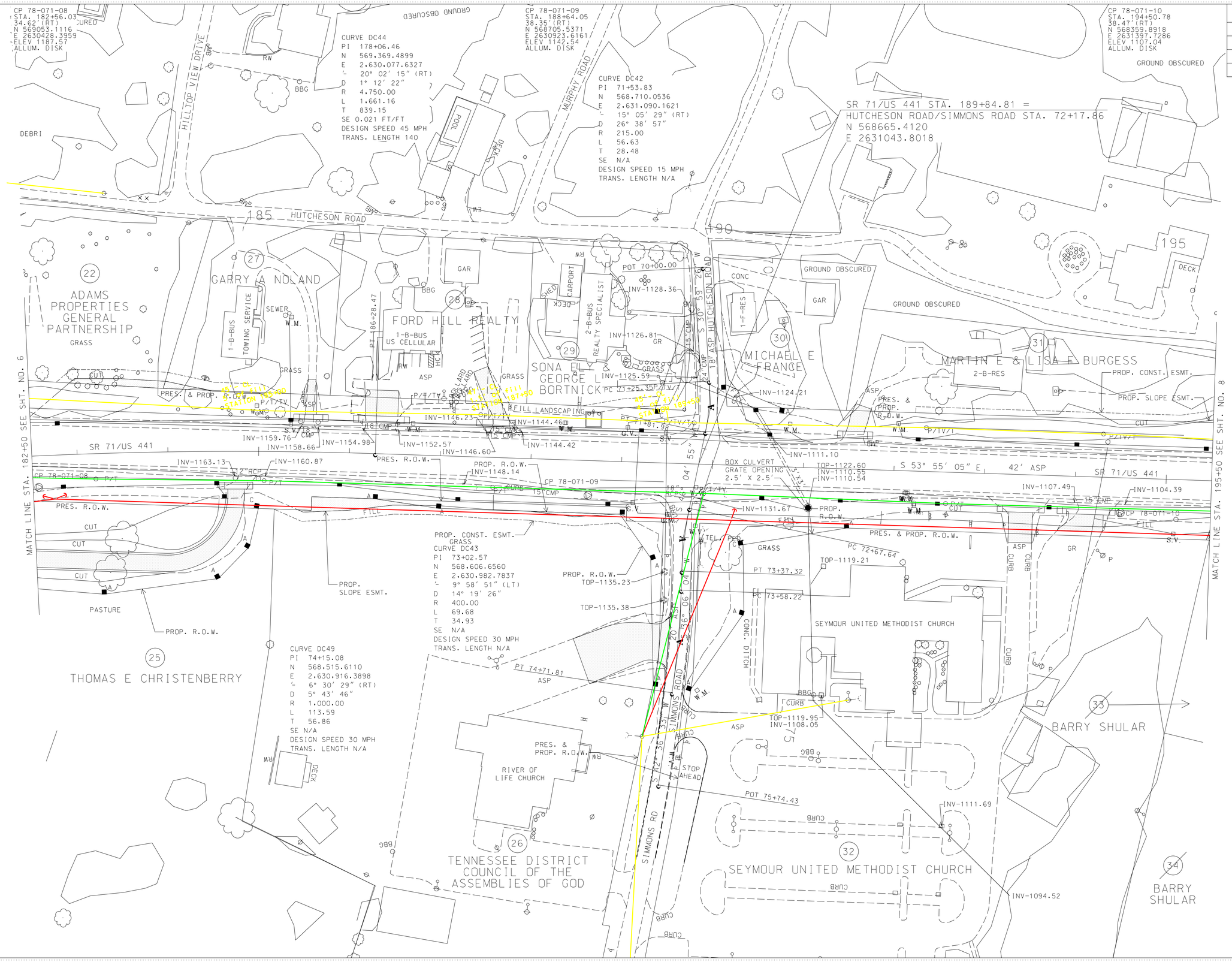
CP 78-071-08
STA. 182+56.03
34.62'(RT)
N 569053.1116
E 2630428.3959
ELEV 1187.57
ALLUM. DISK
CURVE DC44
PI 178+06.46
N 569.369.4899
E 2.630.077.6327
Δ 20° 02' 15" (RT)
D 1° 12' 22"
R 4.750.00
L 1.661.16
T 839.15
SE 0.021 FT/FT
DESIGN SPEED 45 MPH
TRANS. LENGTH 140
CP 78-071-09
STA. 188+64.05
38.35'(RT)
N 568705.5371
E 2630923.6161
ELEV 1142.54
ALLUM. DISK
CURVE DC42
PI 71+53.83
N 568.710.0536
E 2.631.090.1621
Δ 15° 05' 29" (RT)
D 26° 38' 57"
R 215.00
L 56.63
T 28.48
SE N/A
DESIGN SPEED 15 MPH
TRANS. LENGTH N/A
CP 78-071-10
STA. 194+50.78
38.47'(RT)
N 568359.8918
E 2631397.7286
ELEV 1107.04
ALLUM. DISK
GROUND OBSCURED
SR 71/US 441 STA. 189+84.81 =
HUTCHESON ROAD/SIMMONS ROAD STA. 72+17.86
N 568665.4120
E 2631043.8018
N
HILLTOP VIEW DRIVE
MURPHY ROAD
185 HUTCHESON ROAD
190
195
22 ADAMS PROPERTIES GENERAL PARTNERSHIP
27 GARRY A NOLAND
28 FORD HILL REALTY
29 SONA ELY & GEORGE L BORTNICK
30 MICHAEL E FRANCE
31 MARTIN E & LISA E BURGESS
25 THOMAS E CHRISTENBERRY
26 TENNESSEE DISTRICT COUNCIL OF THE ASSEMBLIES OF GOD
32 SEYMOUR UNITED METHODIST CHURCH
33 BARRY SHULAR
34 BARRY SHULAR
SEYMOUR UNITED METHODIST CHURCH
RIVER OF LIFE CHURCH
SR 71/US 441
HUTCHESON ROAD
SIMMONS ROAD
MATCH LINE STA. 182+50 SEE SHT. NO. 6
MATCH LINE STA. 195+50 SEE SHT. NO. 8
PROP. CONST. ESMT.
PROP. SLOPE ESMT.
PROP. R.O.W.
PRES. & PROP. R.O.W.
PRES. R.O.W.
CURVE DC43
PI 73+02.57
N 568.606.6560
E 2.630.982.7837
Δ 9° 58' 51" (LT)
D 14° 19' 26"
R 400.00
L 69.68
T 34.93
SE N/A
DESIGN SPEED 30 MPH
TRANS. LENGTH N/A
CURVE DC49
PI 74+15.08
N 568.515.6110
E 2.630.916.3898
Δ 6° 30' 29" (RT)
D 5° 43' 46"
R 1.000.00
L 113.59
T 56.86
SE N/A
DESIGN SPEED 30 MPH
TRANS. LENGTH N/A
BOX CULVERT
GRATE OPENING
2.5' X 2.5'
S 53° 55' 05" E 42' ASP
S 30° 53' 26" W
S 04° 55' 04" W
S 36° 06' 20" W
S 42° 36' 53" W
POT 70+00.00
POT 75+74.43
PT 73+37.32
PT 74+71.81
PC 72+67.64
PC 73+58.22
PC 73+25.35
PT 186+28.47
STOP AHEAD
CONC. DITCH
PASTURE
DEBRI
POOL
DECK
GAR
CARPORT
SHED
1-B-BUS TOWING SERVICE
1-B-BUS US CELLULAR
2-B-BUS REALTY SPECIALIST
1-F-RES
2-B-RES
HEILL LANDSCAPING
GRASS
CUT
FILL
ASP
CURB
CONC
BBG
RW
SEWER
W.M.
S.V.
G.V.
TEL. PED.
INV-1128.36
INV-1126.81
INV-1125.59
INV-1124.21
INV-1111.10
INV-1111.69
INV-1094.52
INV-1163.13
INV-1160.87
INV-1159.76
INV-1158.66
INV-1154.98
INV-1152.57
INV-1146.60
INV-1146.23
INV-1144.46
INV-1144.42
INV-1148.14
INV-1131.67
INV-1107.49
INV-1104.39
TOP-1122.60
INV-1110.55
INV-1110.54
TOP-1119.21
TOP-1135.23
TOP-1135.38
TOP-1119.95
INV-1108.05
12" RCP
18" RCP
24" CMP
18" ASP
15 CMP
P/T/TV
P/T/TV/T
P/T/TV/T/O
P/T/TV/T/O/T
P/T/TV/T/O/T/V
P/T/TV/T/O/T/V/T
P/T/TV/T/O/T/V/T/O
P/T/TV/T/O/T/V/T/O/T
P/T/TV/T/O/T/V/T/O/T/V
P/T/TV/T/O/T/V/T/O/T/V/T
P/T/TV/T/O/T/V/T/O/T/V/T/O
P/T/TV/T/O/T/V/T/O/T/V/T/O/T
P/T/TV/T/O/T/V/T/O/T/V/T/O/T/V
P/T/TV/T/O/T/V/T/O/T/V/T/O/T/V/T
P/T/TV/T/O/T/V/T/O/T/V/T/O/T/V/T/O
P/T/TV/T/O/T/V/T/O/T/V/T/O/T/V/T/O/T
P/T/TV/T/O/T/V/T/O/T/V/T/O/T/V/T/O/T/V
P/T/TV/T/O/T/V/T/O/T/V/T/O/T/V/T/O/T/V/T
P/T/TV/T/O/T/V/T/O/T/V/T/O/T/V/T/O/T/V/T/O
P/T/TV/T/O/T/V/T/O/T/V/T/O/T/V/T/O/T/V/T/O/T
P/T/TV/T/O/T/V/T/O/T/V/T/O/T/V/T/O/T/V/T/O/T/V
P/T/TV/T/O/T/V/T/O/T/V/T/O/T/V/T/O/T/V/T/O/T/V/T
P/T/TV/T/O/T/V/T/O/T/V/T/O/T/V/T/O/T/V/T/O/T/V/T/O
P/T/TV/T/O/T/V/T/O/T/V/T/O/T/V/T/O/T/V/T/O/T/V/T/O/T
P/T/TV/T/O/T/V/T/O/T/V/T/O/T/V/T/O/T/V/T/O/T/V/T/O/T/V
P/T/TV/T/O/T/V/T/O/T/V/T/O/T/V/T/O/T/V/T/O/T/V/T/O/T/V/T
P/T/TV/T/O/T/V/T/O/T/V/T/O/T/V/T/O/T/V/T/O/T/V/T/O/T/V/T/O
P/T/TV/T/O/T/V/T/O/T/V/T/O/T/V/T/O/T/V/T/O/T/V/T/O/T/V/T/O/T
P/T/TV/T/O/T/V/T/O/T/V/T/O/T/V/T/O/T/V/T/O/T/V/T/O/T/V/T/O/T/V
P/T/TV/T/O/T/V/T/O/T/V/T/O/T/V/T/O/T/V/T/O/T/V/T/O/T/V/T/O/T/V/T
P/T/TV/T/O/T/V/T/O/T/V/T/O/T/V/T/O/T/V/T/O/T/V/T/O/T/V/T/O/T/V/T/O
P/T/TV/T/O/T/V/T/O/T/V/T/O/T/V/T/O/T/V/T/O/T/V/T/O/T/V/T/O/T/V/T/O/T
P/T/TV/T/O/T/V/T/O/T/V/T/O/T/V/T/O/T/V/T/O/T/V/T/O/T/V/T/O/T/V/T/O/T/V
P/T/TV/T/O/T/V/T/O/T/V/T/O/T/V/T/O/T/V/T/O/T/V/T/O/T/V/T/O/T/V/T/O/T/V/T
P/T/TV/T/O/T/V/T/O/T/V/T/O/T/V/T/O/T/V/T/O/T/V/T/O/T/V/T/O/T/V/T/O/T/V/T/O
P/T/TV/T/O/T/V/T/O/T/V/T/O/T/V/T/O/T/V/T/O/T/V/T/O/T/V/T/O/T/V/T/O/T/V/T/O/T
P/T/TV/T/O/T/V/T/O/T/V/T/O/T/V/T/O/T/V/T/O/T/V/T/O/T/V/T/O/T/V/T/O/T/V/T/O/T/V
P/T/TV/T/O/T/V/T/O/T/V/T/O/T/V/T/O/T/V/T/O/T/V/T/O/T/V/T/O/T/V/T/O/T/V/T/O/T/V/T
P/T/TV/T/O/T/V/T/O/T/V/T/O/T/V/T/O/T/V/T/O/T/V/T/O/T/V/T/O/T/V/T/O/T/V/T/O/T/V/T/O
P/T/TV/T/O/T/V/T/O/T/V/T/O/T/V/T/O/T/V/T/O/T/V/T/O/T/V/T/O/T/V/T/O/T/V/T/O/T/V/T/O/T
P/T/TV/T/O/T/V/T/O/T/V/T/O/T/V/T/O/T/V/T/O/T/V/T/O/T/V/T/O/T/V/T/O/T/V/T/O/T/V/T/O/T/V
P/T/TV/T/O/T/V/T/O/T/V/T/O/T/V/T/O/T/V/T/O/T/V/T/O/T/V/T/O/T/V/T/O/T/V/T/O/T/V/T/O/T/V/T
P/T/TV/T/O/T/V/T/O/T/V/T/O/T/V/T/O/T/V/T/O/T/V/T/O/T/V/T/O/T/V/T/O/T/V/T/O/T/V/T/O/T/V/T/O
P/T/TV/T/O/T/V/T/O/T/V/T/O/T/V/T/O/T/V/T/O/T/V/T/O/T/V/T/O/T/V/T/O/T/V/T/O/T/V/T/O/T/V/T/O/T
P/T/TV/T/O/T/V/T/O/T/V/T/O/T/V/T/O/T/V/T/O/T/V/T/O/T/V/T/O/T/V/T/O/T/V/T/O/T/V/T/O/T/V/T/O/T/V
P/T/TV/T/O/T/V/T/O/T/V/T/O/T/V/T/O/T/V/T/O/T/V/T/O/T/V/T/O/T/V/T/O/T/V/T/O/T/V/T/O/T/V/T/O/T/V/T
P/T/TV/T/O/T/V/T/O/T/V/T/O/T/V/T/O/T/V/T/O/T/V/T/O/T/V/T/O/T/V/T/O/T/V/T/O/T/V/T/O/T/V/T/O/T/V/T/O
P/T/TV/T/O/T/V/T/O/T/V/T/O/T/V/T/O/T/V/T/O/T/V/T/O/T/V/T/O/T/V/T/O/T/V/T/O/T/V/T/O/T/V/T/O/T/V/T/O/T
P/T/TV/T/O/T/V/T/O/T/V/T/O/T/V/T/O/T/V/T/O/T/V/T/O/T/V/T/O/T/V/T/O/T/V/T/O/T/V/T/O/T/V/T/O/T/V/T/O/T/V
P/T/TV/T/O/T/V/T/O/T/V/T/O/T/V/T/O/T/V/T/O/T/V/T/O/T/V/T/O/T/V/T/O/T/V/T/O/T/V/T/O/T/V/T/O/T/V/T/O/T/V/T
P/T/TV/T/O/T/V/T/O/T/V/T/O/T/V/T/O/T/V/T/O/T/V/T/O/T/V/T/O/T/V/T/O/T/V/T/O/T/V/T/O/T/V/T/O/T/V/T/O/T/V/T/O
P/T/TV/T/O/T/V/T/O/T/V/T/O/T/V/T/O/T/V/T/O/T/V/T/O/T/V/T/O/T/V/T/O/T/V/T/O/T/V/T/O/T/V/T/O/T/V/T/O/T/V/T/O/T
P/T/TV/T/O/T/V/T/O/T/V/T/O/T/V/T/O/T/V/T/O/T/V/T/O/T/V/T/O/T/V/T/O/T/V/T/O/T/V/T/O/T/V/T/O/T/V/T/O/T/V/T/O/T/V
P/T/TV/T/O/T/V/T/O/T/V/T/O/T/V/T/O/T/V/T/O/T/V/T/O/T/V/T/O/T/V/T/O/T/V/T/O/T/V/T/O/T/V/T/O/T/V/T/O/T/V/T/O/T/V/T
P/T/TV/T/O/T/V/T/O/T/V/T/O/T/V/T/O/T/V/T/O/T/V/T/O/T/V/T/O/T/V/T/O/T/V/T/O/T/V/T/O/T/V/T/O/T/V/T/O/T/V/T/O/T/V/T/O
P/T/TV/T/O/T/V/T/O/T/V/T/O/T/V/T/O/T/V/T/O/T/V/T/O/T/V/T/O/T/V/T/O/T/V/T/O/T/V/T/O/T/V/T/O/T/V/T/O/T/V/T/O/T/V/T/O/T
P/T/TV/T/O/T/V/T/O/T/V/T/O/T/V/T/O/T/V/T/O/T/V/T/O/T/V/T/O/T/V/T/O/T/V/T/O/T/V/T/O/T/V/T/O/T/V/T/O/T/V/T/O/T/V/T/O/T/V
P/T/TV/T/O/T/V/T/O/T/V/T/O/T/V/T/O/T/V/T/O/T/V/T/O/T/V/T/O/T/V/T/O/T/V/T/O/T/V/T/O/T/V/T/O/T/V/T/O/T/V/T/O/T/V/T/O/T/V/T
P/T/TV/T/O/T/V/T/O/T/V/T/O/T/V/T/O/T/V/T/O/T/V/T/O/T/V/T/O/T/V/T/O/T/V/T/O/T/V/T/O/T/V/T/O/T/V/T/O/T/V/T/O/T/V/T/O/T/V/T/O
P/T/TV/T/O/T/V/T/O/T/V/T/O/T/V/T/O/T/V/T/O/T/V/T/O/T/V/T/O/T/V/T/O/T/V/T/O/T/V/T/O/T/V/T/O/T/V/T/O/T/V/T/O/T/V/T/O/T/V/T/O/T
P/T/TV/T/O/T/V/T/O/T/V/T/O/T/V/T/O/T/V/T/O/T/V/T/O/T/V/T/O/T/V/T/O/T/V/T/O/T/V/T/O/T/V/T/O/T/V/T/O/T/V/T/O/T/V/T/O/T/V/T/O/T/V
P/T/TV/T/O/T/V/T/O/T/V/T/O/T/V/T/O/T/V/T/O/T/V/T/O/T/V/T/O/T/V/T/O/T/V/T/O/T/V/T/O/T/V/T/O/T/V/T/O/T/V/T/O/T/V/T/O/T/V/T/O/T/V/T
P/T/TV/T/O/T/V/T/O/T/V/T/O/T/V/T/O/T/V/T/O/T/V/T/O/T/V/T/O/T/V/T/O/T/V/T/O/T/V/T/O/T/V/T/O/T/V/T/O/T/V/T/O/T/V/T/O/T/V/T/O/T/V

TENNESSEE D.O.T.
DESIGN DIVISION
FILE NO.

TYPE	YEAR	PROJECT NO.	SHEET NO.
R.O.W.	2015	HPP/NH-71(16)	8

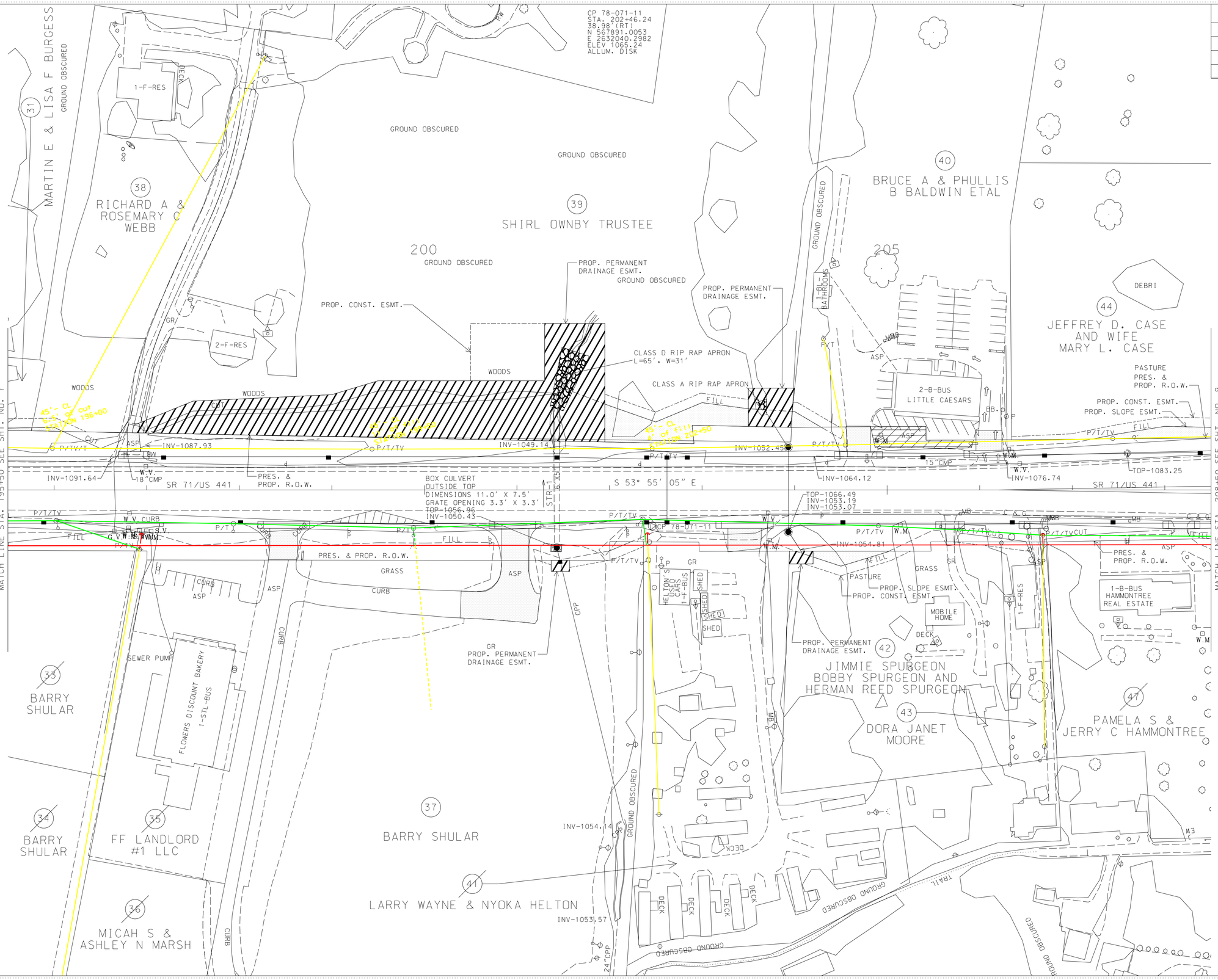

AREA TO BE SCARIFIED AND OBLITERATED

R.O.W. PLANS

COORDINATES ARE NAD/83(1995), ARE DATUM ADJUSTED BY THE FACTOR OF 1.00001 AND TIED TO THE TGRN. ALL ELEVATIONS ARE REFERENCED TO THE NAVD 1988.

STATE OF TENNESSEE
DEPARTMENT OF TRANSPORTATION

PRESENT LAYOUT

STA. 195+50 TO STA. 208+50

SCALE: 1"=50'

$$$$SYTIME$$$$$$$
$$$$DGNSPEC$$$$$$$

TENNESSEE D.O.T.
DESIGN DIVISION
FILE NO.

TYPE	YEAR	PROJECT NO.	SHEET NO.
R.O.W.	2015	HPP/NH-71(16)	9

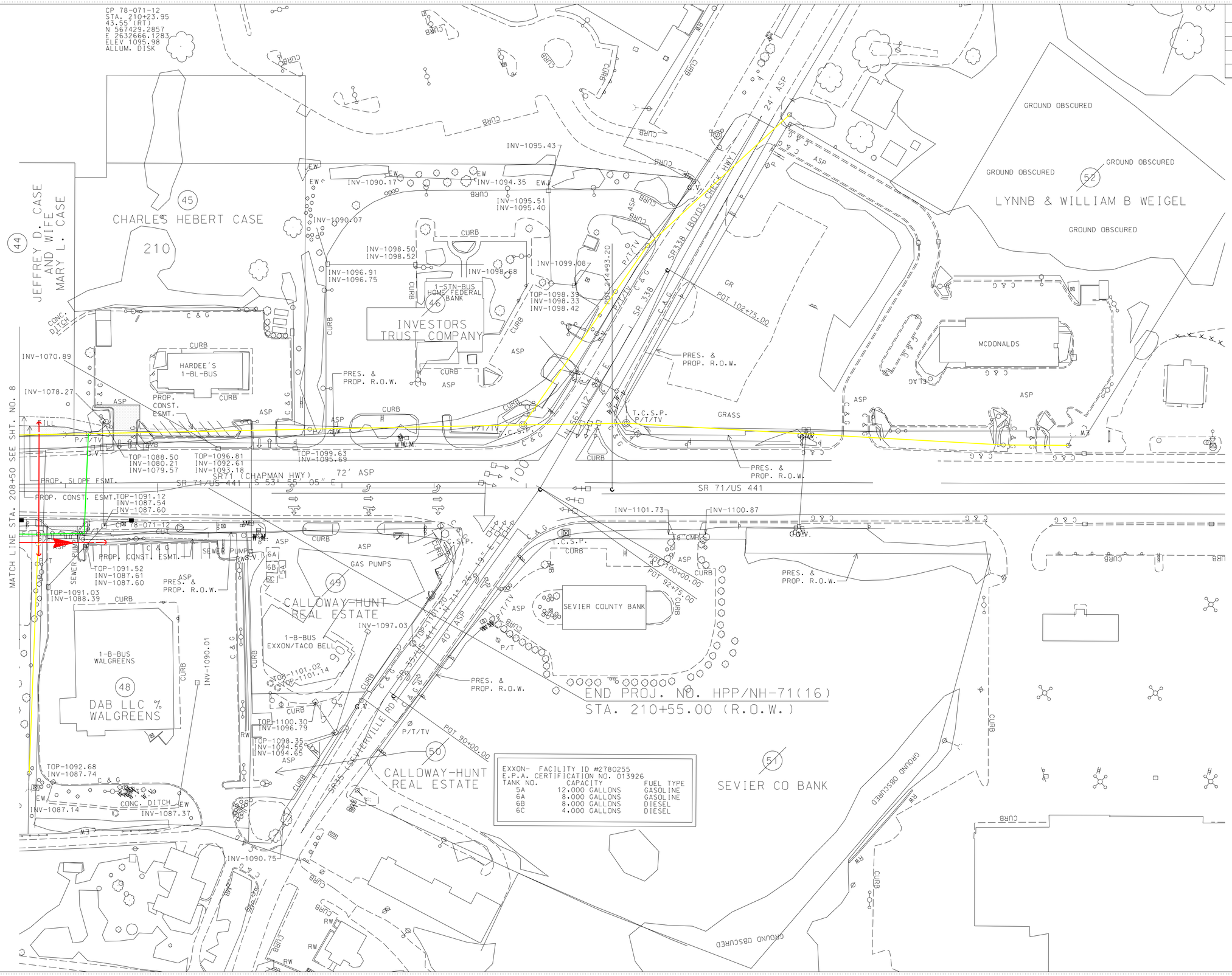

EXXON- FACILITY ID #2780255
E.P.A. CERTIFICATION NO. 013926

TANK NO.	CAPACITY	FUEL TYPE
5A	12,000 GALLONS	GASOLINE
6A	8,000 GALLONS	GASOLINE
6B	8,000 GALLONS	DIESEL
6C	4,000 GALLONS	DIESEL

R.O.W. PLANS

COORDINATES ARE NAD/83(1995), ARE DATUM ADJUSTED BY THE FACTOR OF 1.00001 AND TIED TO THE TGRN. ALL ELEVATIONS ARE REFERENCED TO THE NAVD 1988.

STATE OF TENNESSEE
DEPARTMENT OF TRANSPORTATION

PRESENT LAYOUT

STA.208+50 TO END

SCALE: 1"=50'

$$$$SYTIME$$$$$$$
$$$$DGNSPEC$$$$$$$